

Why You Should Read This: The document below reviews the environmental impact likely from a project. This project is planned to be federally funded through your tax dollars; therefore, you are entitled to take part in its review. If you have concerns about the environmental impact of this project, raise them now. We encourage public input in this decision making process.



IOWA STATE REVOLVING FUND
REAFFIRMATION OF A FINDING OF NO SIGNIFICANT IMPACT

January 3, 2025

To: All Interested Citizens, Government Agencies, and Public Groups

An environmental review has been performed based on the procedures for implementing the National Environmental Policy Act (NEPA), for the proposed agency action below:

Applicant: City of Manson; City of Fort Dodge

SRF Number: FS-13-22-DWSRF-023; FS-94-25-DWSRF-040

County: Calhoun and Webster

Iowa DNR Project Number: W2021-0525; W2023-0614

State: Iowa

The Manson Water Line Connection to Fort Dodge Project has previously been reviewed by the DNR and a Finding of No Significant Impact (FNSI) was finalized on April 15, 2024 (FS-13-22-DWSRF-023). The Manson Water Line Connection to Fort Dodge FNSI is hereby Reaffirmed including the City of Fort Dodge adjustment to the water main route to include an additional stretch of Highway 7 and run south on Harvest Avenue in lieu of Grain Avenue as demonstrated in the attached maps (FS-94-25-DWSRF-040). Water main construction will include all appropriate appurtenances (valves, fittings, meters, vault meters, fire hydrants, etc).

The change in project scope has been determined by the DNR, and the State Historical Preservation Office has concurred (R&C #230713936), that the additional work will result in "No Historic Properties Affected- No Effect." Given the scope and location of the proposed additional work, no other impacts of the environmental criteria listed in 40 CFR Part 6 are anticipated.

This action is taken on the basis of a careful review of the project plans and other supporting data which are on file at the Department of Natural Resources' office in Des Moines, Iowa. These are available for public review upon request. This Department will not take any administrative action on the project for at least thirty (30) calendar days from the above date. Persons disagreeing with the above environmental decision may submit comments to the department during this period. Your comments can be sent to SRF-PC@dnr.iowa.gov or directly to me at karrie.darnell@dnr.iowa.gov or 515-901-6817.

Sincerely,

Karrie Darnell
Environmental Specialist
6200 Park Ave, Suite 200
Des Moines, IA 50321

Enclosure: Project Map

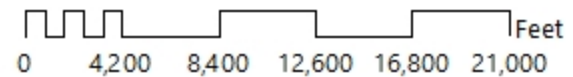
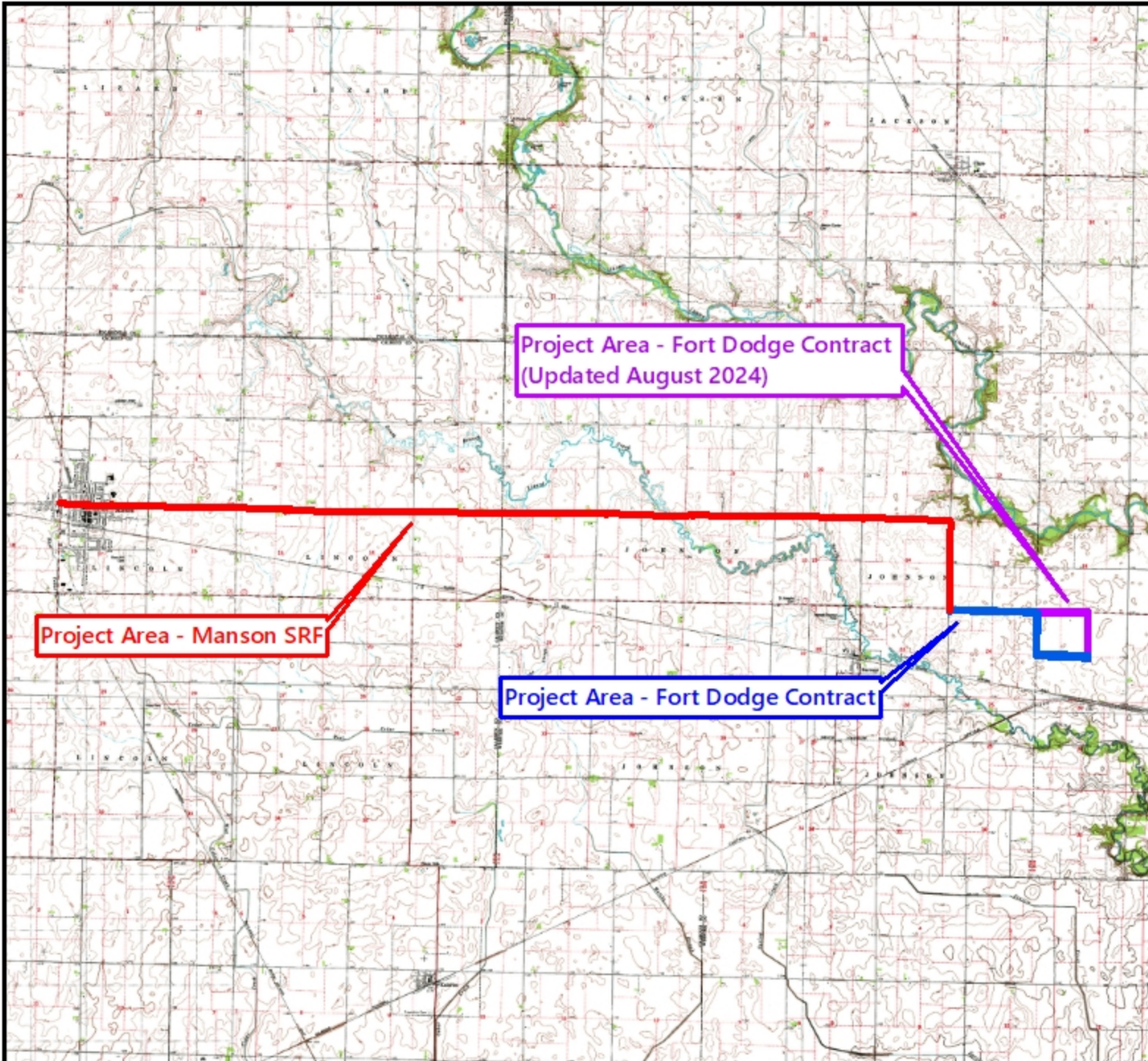
Distribution

List (email): Kyle Kopp, McClure Engineering
Ethan Joy, JEP Consulting Group
City of Manson
Edward Boling, Council on Environmental Quality
Jake Hansen, Iowa Department of Agriculture and Land Stewardship
Ken Sharp, Iowa Department of Health & Human Services
Mindy Wells, Iowa Department of Health & Human Services
Chad Sands, Iowa Economic Development Authority
Alicia Vasto, Iowa Environmental Council
Michael Schmidt, Iowa Environmental Council
Susan Heathcote, Iowa Environmental Council
Tracy Scebold, Iowa Finance Authority
Tony Toigo, Iowa Finance Authority
Lee Wagner, Iowa Finance Authority
Rick Andriano, Iowa Finance Authority
Mickey Shields, Iowa League of Cities
Jane Clark, Sierra Club
Josh Mandelbaum, Environmental Law and Policy Center
Kate Sand, USDA Rural Development
Tokey Boswell, USDO, National Park Service, Midwest Region
Kraig McPeck, Fish and Wildlife Service, Rock Island Field Office
Ann D'Alfonso, USEPA Region VII
Kelly Beard-Tittone, USEPA Region VII
The Messenger, Local Newspaper



State Revolving Fund
502 East 9th Street
Des Moines, IA 50319-0034

Humboldt Quad 100
T89N R31W Sections 8,13,14,15,16,17
T89N R 30W Sections 14,15,16,17,18,19,23,24



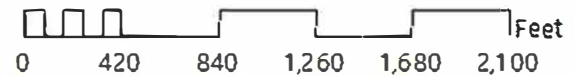
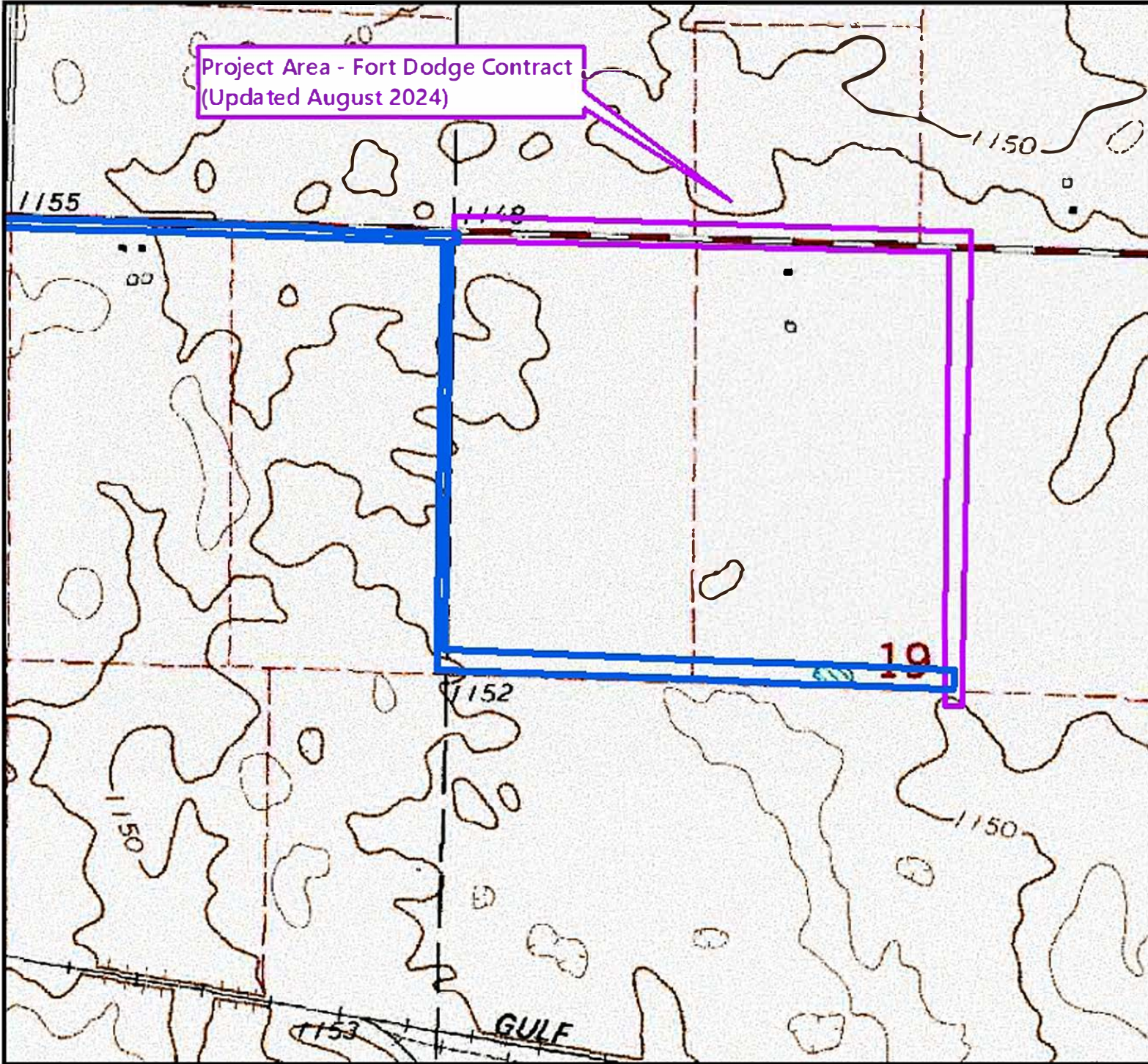

Manson Water Line Connection to Fort Dodge
Calhoun and Webster County, Iowa

Scale: 1 inch = 8,333 feet



State Revolving Fund
502 East 9th Street
Des Moines, IA 50319-0034

Topo



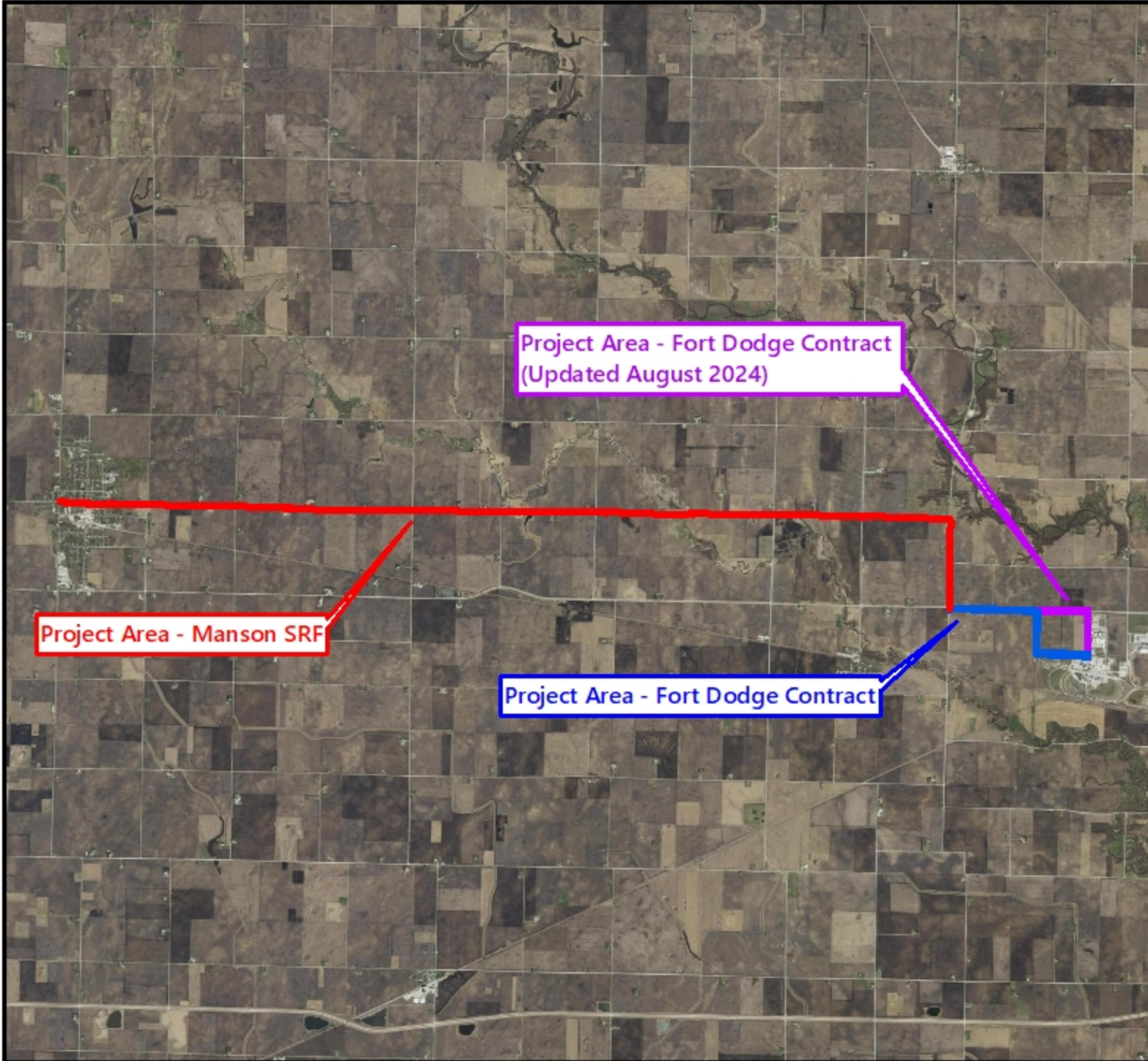
Manson Water Line Connection to Fort Dodge
Calhoun and Webster County, Iowa

Scale: 1 inch = 833 feet



State Revolving Fund
502 East 9th Street
Des Moines, IA 50319-0034

Aerial



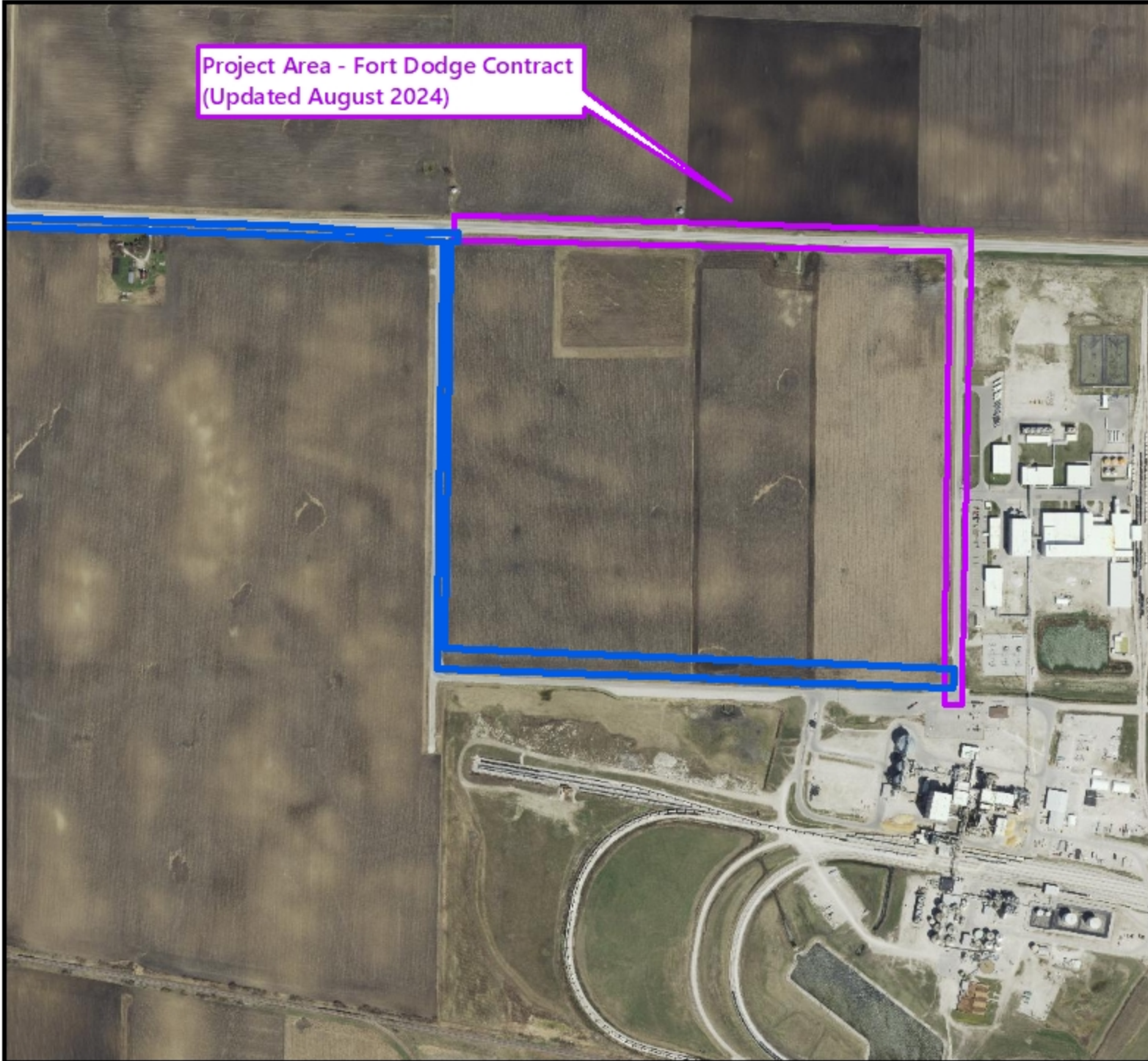
Manson Water Line Connection to Fort Dodge
Calhoun and Webster County, Iowa

Scale: 1 inch = 8,333 feet



State Revolving Fund
502 East 9th Street
Des Moines, IA 50319-0034

Aerial



Manson Water Line Connection to Fort Dodge
Calhoun and Webster County, Iowa

Scale: 1 inch = 833 feet